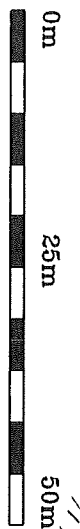
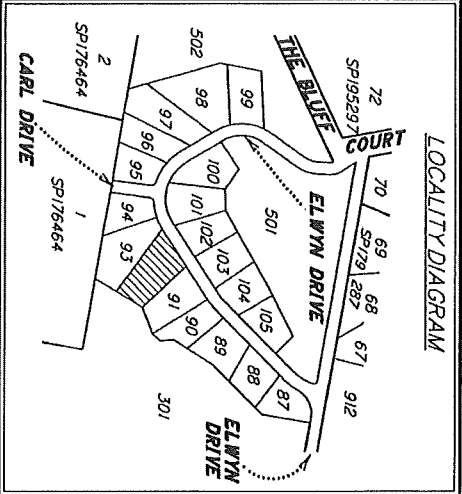


LEGEND

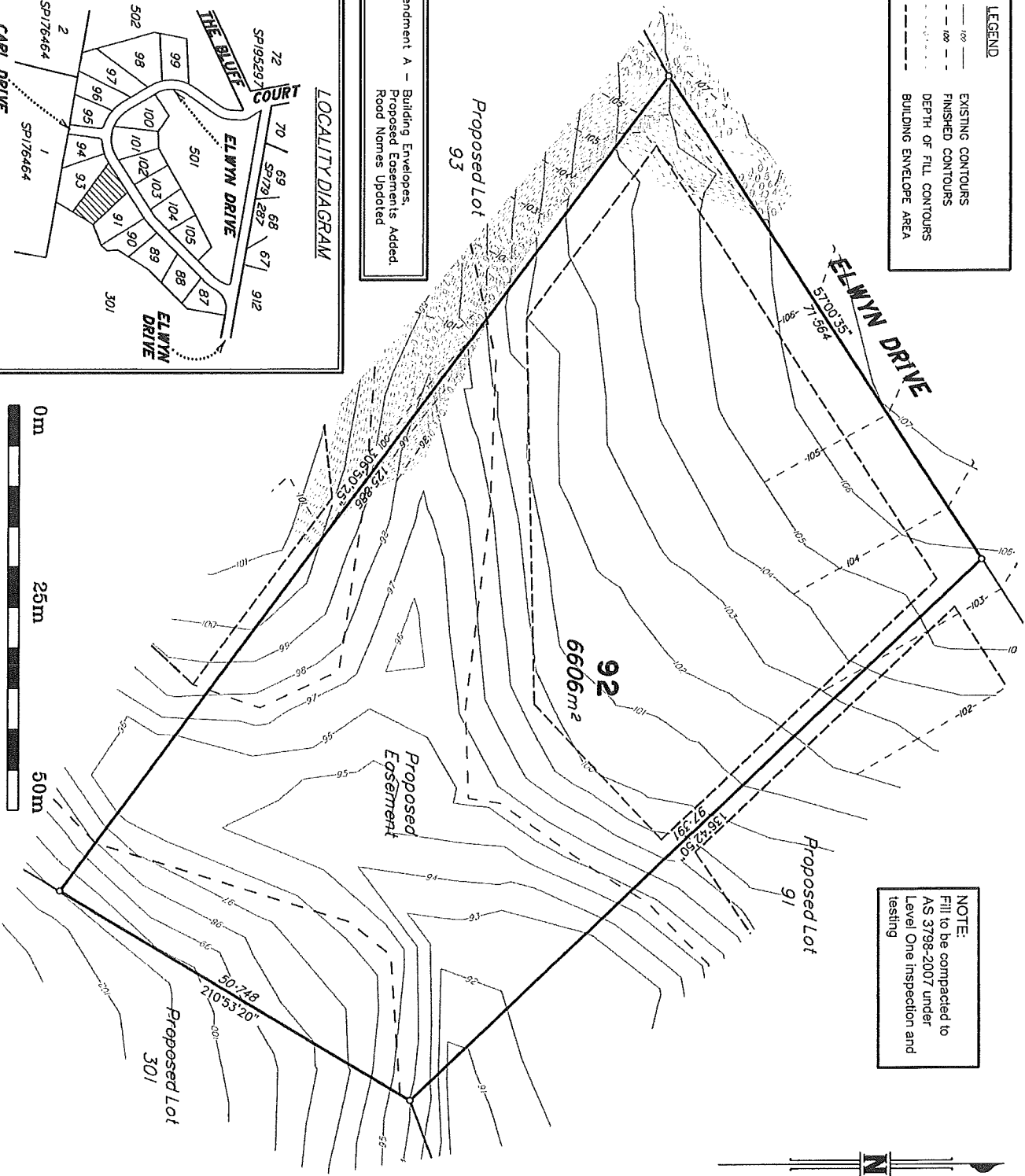
---	EXISTING CONTOURS
- - -	FINISHED CONTOURS
- . - . -	DEPTH OF FILL CONTOURS
---	BUILDING ENVELOPE AREA

NOTE:
Fill to be compacted to AS 3798-2007 under Level One inspection and testing

Amendment A - Building Envelopes, Proposed Easements Added, Road Names Updated



SCALE 1:500



DISCLOSURE PLAN
For Proposed Lot 92 (SP293972)

MILLSTREAM HEIGHTS
Elwyn Drive
VERSDALE SCRUB
QLD

Local Authority: LOGAN C.C.

CLIENT: TRULOFF DEVELOPMENTS PTY LTD

NOTES:
Areas and Dimensions are subject to plan registration.

Purchaser / Vendor Certification

Purchaser

Name:

Signature:

Date:

Vendor

Name:

Signature:

Date:

Witness

Name:

Signature:

Date:

AUTHORISATION:

Timothy Kelly
Timothy KELLY
Cadastral Surveyor
Date: 11.1.2017

DATE 6/01/16

SCALE 1:500

REVISION M/GA/94 ZONE 56

LEVEL DATUM AHD

TJ KELLY SURVEYS PTY LTD
CONSULTING SURVEYORS & TOWN PLANNERS
A.C.N. 09 972 417

OFFICE:
100 Brisbane Street, REDDLEBERRIE
Phone: (07) 5454 4722
Fax: (07) 5454 4723
PO Box 231, REDDLEBERRIE 4343
Web: www.tjkelly.com.au

DRAWING NO: 3550-6/DP92-A